

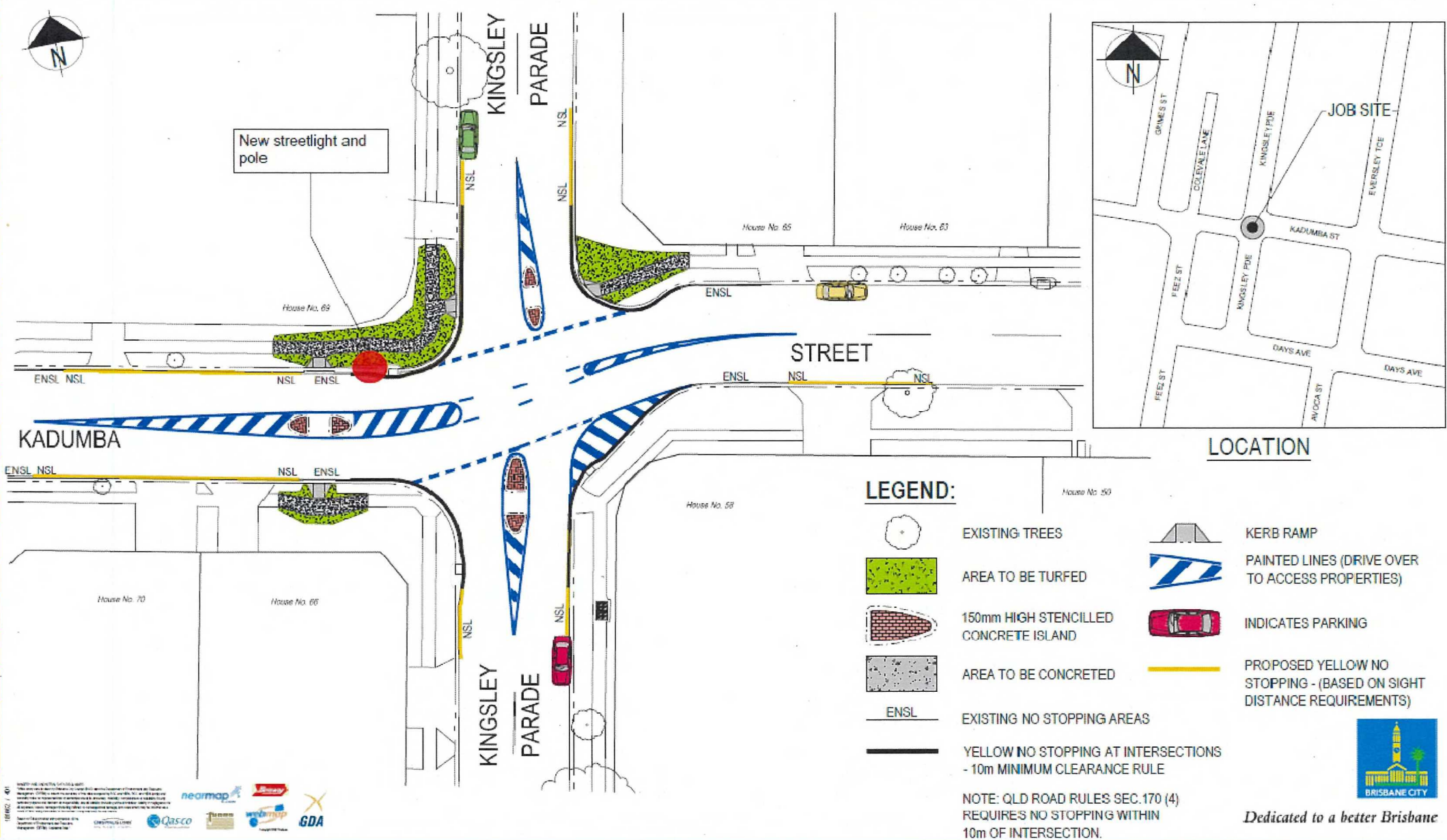


Tabled and presented to Council
at its 4736 Meeting held on:
28/5/2024

Tabled by: Cr Johnston
[Signature]

INTERSECTION IMPROVEMENTS

KADUMBA STREET AT KINGSLEY PARADE - YERONGA



1:400
 PREPARED BY: [Logos: neormap, Qasco, GDA]
 PROJECT NO: [unreadable]
 DATE: [unreadable]

LEGEND:

- EXISTING TREES
- AREA TO BE TURFED
- 150mm HIGH STENCILLED CONCRETE ISLAND
- AREA TO BE CONCRETED
- EXISTING NO STOPPING AREAS
- YELLOW NO STOPPING AT INTERSECTIONS - 10m MINIMUM CLEARANCE RULE
- KERB RAMP
- PAINTED LINES (DRIVE OVER TO ACCESS PROPERTIES)
- INDICATES PARKING
- PROPOSED YELLOW NO STOPPING - (BASED ON SIGHT DISTANCE REQUIREMENTS)

NOTE: QLD ROAD RULES SEC.170 (4) REQUIRES NO STOPPING WITHIN 10m OF INTERSECTION.



Dedicated to a better Brisbane

Works Notice



Dedicated to a better Brisbane

April 2024

Kadumba Street at Kingsley Parade Local Access Network Improvements

Start of construction

WHAT WORKS ARE COMING UP?

We will be starting works to improve visibility, access and safety at the intersection of Kadumba Street and Kingsley Parade in Yeronga.

WHEN WILL THIS WORK TAKE PLACE?

Start	Early May 2024
Finish	Mid-June 2024, weather and site conditions permitting
Time and day	7am to 5pm, Monday to Friday, weather and site conditions permitting

WHAT DOES THIS WORK INCLUDE?

Improvements will involve:

- installing pedestrian crossing points around the intersection
- upgrading road line marking around the new crossing points
- installing yellow 'No Stopping' lines, where required, around the intersection
- installing new streetlight and pole
- upgrading lighting, kerb ramps and sections of footpath
- minor turfing improvements.

WHY IS THIS WORK HAPPENING?

These works will improve visibility, access and safety for all road users at the intersection.

On the advice from our technical team, we have ensured our design is the most appropriate solution for the intersection and balances the needs of the community.

PROJECT BENEFITS

These improvements will enhance visibility, access and safety at the intersection by:

- providing dedicated pedestrian crossing points around the intersection
- improving safety and sightlines for all road users
- encouraging slower and safer vehicle movements.

WHAT DOES THIS MEAN FOR ME?

If you live in or are travelling through the area, you may experience:


- increased noise and truck movements
- temporary changes to walking and riding access with signage and traffic controllers in place
- minor traffic delays at the intersection, or temporary diversions for short periods to undertake critical works.


Please see the project plan on the back page for more details on the specific improvements.

CONTACT US

To find out more about these works or the project, you can contact the project team via:

 Visit www.brisbane.qld.gov.au and search 'Road safety programs'

 **1800 669 416** (business hours)
3403 8888 (24 hours)

 cityprojects@brisbane.qld.gov.au